











I Mina'trentai Sais Na Liheslaturan Guåhan
BILL STATUS

BILL NO.	SPONSOR	TITLE	DATE INTRODUCED	DATE REFERRED	CMTE REFERRED	PUBLIC HEARING DATE	DATE COMMITTEE REPORT FILED	FISCAL NOTES	NOTES
125-36 (COR)	Telo T. Taitague Christopher M. Dueñas Joanne Brown Frank Blas Jr. V. Anthony Ada Therese M. Terlaje Joe S. San Agustin Clynton E. Ridgell Sabina Flores Perez Tina Rose Muña Barnes	AN ACT TO <i>AMEND</i> § 403(I) OF CHAPTER 4, TITLE 1, GUAM CODE ANNOTATED, RELATIVE TO CHANGING THE OFFICIAL NAME OF THE MUNICIPALITY OF "SANTA RITA" TO ITS NAME IN THE CHAMORU LANGUAGE, NAMELY "SĀNTA RITA."	4/16/21 8:25 a.m.						

I MINA'TRENTAI SAIS NA LIHESLATURAN GUÅHAN
2021 (FIRST) Regular Session

Bill No. 125-36 (COR)

Introduced by:

Telo T. Taitague 
Christopher M. Duenas 
Joanne Brown 
Frank Blas, Jr. 
V. Anthony Ada 
Therese M. Terlaje 
Joe S. San Agustin 
Clynton E. Ridgell 
Sabina Flores Perez 
Tina Rose Muña Barnes 

**AN ACT TO *AMEND* § 403(l) OF CHAPTER 4, TITLE 1,
GUAM CODE ANNOTATED, RELATIVE TO
CHANGING THE OFFICIAL NAME OF THE
MUNICIPALITY OF “*SANTA RITA*” TO ITS NAME IN
THE *CHAMORU* LANGUAGE, NAMELY “*SANTA*
RITA.”**

1 **BE IT ENACTED BY THE PEOPLE OF GUAM:**

2 **Section 1.** § 403(l) of Chapter 4, Title 1, Guam Code Annotated, is hereby
3 *amended* to read:

4 “(l) ~~Santa Rita~~ Santa Rita Village. Beginning at the western tip of the
5 Glass Breakwater running southeasterly through Apra Harbor to the mouth
6 of the Atantano River, thence southeasterly along the Atantano and Paulana
7 Rivers to the head of the Paulana River, thence northeasterly to the Mt.
8 Tenjo Triangulation Station, thence southeasterly to the northeastern corner
9 of the United States Naval Magazine boundary, thence southerly along its

1 eastern boundary to its southeastern corner, thence westerly along the
2 southern boundary of said Naval Magazine to corner FR5 of the Fena Valley
3 watershed boundary, thence northwesterly through the said Naval Magazine
4 to the southernmost corner of Lot No. 250, then northwesterly along the
5 western boundary of said Lot through Lot No. 266 and the western boundary
6 of Lot No. 213, thence easterly along the northern boundaries of Lots No.
7 213 and 216 to the northeastern corner of Lot No. 216, thence northerly
8 along the western boundary of Lot No. 240 to its northwestern corner,
9 thence northwesterly along the Namu River to its mouth, thence
10 northwesterly along the coastline to Orote Point, thence northeasterly to the
11 point of beginning.”

12
13 **Section 2.** All references to “*Santa Rita*” in the Guam Code Annotated
14 and the laws, rules, and regulations of Guam shall be understood to refer to “*Santa*
15 *Rita.*”