



FILE COPY

I MINA'TRENTAI TRES NA LIHESLATURAN GUÅHAN
THIRTY THIRD GUAM LEGISLATURE
155 Hesler Place, Hagåtña, Guam 96910

June 20, 2016

The Honorable Edward J.B. Calvo
I Maga'låhen Guåhan
Ufisinan I Maga'låhi
Hagåtña, Guam

Dear *Maga'låhi* Calvo:

Transmitted herewith are Bill Nos. 141-33 (COR), 249-33 (COR), 282-33 (COR), 293-33 (COR), 298-33 (COR), 311-33 (COR), 313-33 (COR), 314-33 (COR), 315-33 (COR), 320-33 (COR), 321-33 (COR), and 323-33 (COR); and Substitute Bill Nos. 30-33 (COR), 291-33 (COR), 296-33 (COR), 302-33 (LS), 304-33 (LS), 305-33 (LS), 306-33 (LS), 307-33 (LS), 308-33 (LS), and 309-33 (LS), which were passed by *I Mina'Trentai Tres Na Liheslaturan Guåhan* on June 17, 2016.

Sincerely,


TINA ROSE MUÑA BARNES
Legislative Secretary


Enclosure (22)

PO² R.S. McCarroll
6/20/16
5:35 pm

I MINA'TRENTAI TRES NA LIHESLATURAN GUÅHAN
2016 (SECOND) Regular Session

CERTIFICATION OF PASSAGE OF AN ACT TO *I MAGA'LÅHEN GUÅHAN*


This is to certify that **Bill No. 315-33 (COR)**, "AN ACT TO TRANSFER A PORTION OF LOT NO. 5075-REM-A NEW-1, MUNICIPALITY OF TAMUNING, WITH AN AREA OF FIVE THOUSAND SIX HUNDRED EIGHTY-SIX (5,686) SQUARE METERS, FROM THE CHAMORRO LAND TRUST COMMISSION LANDS INVENTORY TO THE GUAM WATERWORKS AUTHORITY FOR THE PURPOSE OF CONSTRUCTING A NEW DETENTION BASIN AND WATER STORAGE TANKS; AND TO REZONE LOT NO. 5075-REM-A NEW-1 FROM COMMERCIAL ZONE (C) TO A PUBLIC FACILITY ZONE (PF)," was on the 17th day of June 2016, duly and regularly passed.


Benjamin J. F. Cruz
Acting Speaker

Attested: 

Tina Rose Muña Barnes
Legislative Secretary

This Act was received by *I Maga'låhen Guåhan* this 20th day of June,
2016, at 5:35 o'clock P.M.


PO² RB Manaiola #369
Assistant Staff Officer
Maga'låhi's Office

APPROVED:

EDWARD J.B. CALVO
I Maga'låhen Guåhan

Date: _____

Public Law No. _____

I MINA'TRENTAI TRES NA LIHESLATURAN GUÅHAN
2016 (SECOND) Regular Session

Bill No. 315-33 (COR)

As amended by the Committee on Transportation,
Infrastructure, Lands, Boarder Protection,
Veterans' Affairs and Procurement.

Introduced by:

T. C. Ada
V. Anthony Ada
FRANK B. AGUON, JR.
Frank F. Blas, Jr.
B. J.F. Cruz
James V. Espaldon
Brant T. McCreadie
Tommy Morrison
T. R. Muña Barnes
R. J. Respicio
Dennis G. Rodriguez, Jr.
Michael F.Q. San Nicolas
Mary Camacho Torres
N. B. Underwood, Ph.D.
Judith T. Won Pat, Ed.D.

AN ACT TO TRANSFER A PORTION OF LOT NO. 5075-REM-A NEW-1, MUNICIPALITY OF TAMUNING, WITH AN AREA OF FIVE THOUSAND SIX HUNDRED EIGHTY-SIX (5,686) SQUARE METERS, FROM THE CHAMORRO LAND TRUST COMMISSION LANDS INVENTORY TO THE GUAM WATERWORKS AUTHORITY FOR THE PURPOSE OF CONSTRUCTING A NEW DETENTION BASIN AND WATER STORAGE TANKS; AND TO REZONE LOT NO. 5075-REM-A NEW-1 FROM COMMERCIAL ZONE (C) TO A PUBLIC FACILITY ZONE (PF).

1 **BE IT ENACTED BY THE PEOPLE OF GUAM:**

2 **Section 1. Legislative Findings and Intent.** *I Liheslaturan Guåhan* finds
3 that the Guam Waterworks Authority (GWA) has identified property, owned by the

1 Chamorro Land Trust Commission (CLTC), for the purpose of constructing a new
2 detention basin which will allow for the replacement of the existing one (1) million
3 gallon (1MG) water storage and for the construction of an above ground two (2)
4 million gallon (2MG) water storage reservoir. These improvements are essential in
5 meeting current and future growth demands for drinking water and improve
6 operational reliability of the water system.

7 *I Liheslaturan Guåhan* finds that the construction of a new 2MG reservoir at
8 the selected site will increase total storage capacity from 1MG to 3MG. The
9 increased storage capacity will address growth in water demand due to population
10 growth and improve operational reliability. More specifically, the new reservoir will
11 also enhance service to the *Tamuning, Tumon* and *Hagåtña* service zones, as well as
12 to the water system overall.

13 *I Liheslaturan Guåhan* finds that GWA and CLTC have been working
14 cooperatively to address the critical property needs to meet the 2011 court order
15 deadlines, and the CLTC has approved a Board resolution to support the GWA
16 system improvement plans.

17 *I Liheslaturan Guåhan* finds that this project is necessary and will benefit the
18 people of Guam. *I Liheslaturan Guåhan* intends to authorize the CLTC to transfer
19 five thousand six hundred eighty-six (5,686) square meters (1.40 acres), more or
20 less, to the GWA to accomplish the necessary improvements described above. GWA
21 and CLTC have agreed on the basic terms of the transfer to meet the needs and
22 mandates of both parties, and have committed to finalize compensation to the CLTC
23 within one hundred eighty (180) days of the enactment of this Act.

24 *I Liheslaturan Guåhan* further finds that GWA, under United States
25 Department of Justice ORDER FOR PRELIMINARY RELIEF RE: DEADLINES
26 FOR OUTSTANDING PROJECTS UNDER THE AMENDED STIPULATED
27 ORDER Civil Case No. 02-00035 (Court Order or CO) effective as of 11/10/2011,

1 is required to “*assess and repair, rehabilitate, replace and/or relocate all Guam*
2 *Waterworks Authority water reservoirs within its systems as detailed in § II (C) ¶ 29*
3 *(b) of the order, and the deadline to complete these tasks specified for the water*
4 *reservoirs is 2018.*”

5 **Section 2. Authorization to Transfer Land Identified to the Guam**
6 **Waterworks Authority.** Notwithstanding any other provision of law, rule or
7 regulation, *I Liheslaturan Guåhan* authorizes the Chamorro Land Trust Commission
8 to transfer a portion of Lot No. 5075-REM-A NEW-1, municipality of *Tamuning*,
9 with an area of approximately five thousand six hundred eighty-six (5,686) square
10 meters (1.40 acres), more or less, as shown on proposed Parceling Survey Map L.M.
11 No. 057FY2016 (see Exhibit A), prepared by Guam Surveyor, LLC, Dennis
12 Balagtas, P.L.S. #75, from the lands inventory of the Chamorro Land Trust
13 Commission to the Guam Waterworks Authority to construct a new detention basin
14 which will allow for the replacement of the existing one (1) million gallons water
15 storage and for the construction of an above ground two (2) million gallons water
16 storage reservoir. The administrative transfer of property *shall* become effective
17 upon the enactment of this Act.

18 (a) Guam Waterworks Authority *shall* pay for the appraisal of the
19 property by two (2) different appraisers, one (1) which *shall* be selected by
20 the Director of the CLTC.

21 (b) Guam Waterworks Authority *shall* have the property surveyed at
22 its own expense, and the surveyed map *shall* be approved and recorded by the
23 Department of Land Management.

24 (c) Guam Waterworks Authority *shall* work with Chamorro Land
25 Trust Commission to determine an appropriate compensation for the property,
26 to include, but not be limited to, a land exchange, purchase, or a combination
27 of options to be approved by Guam Waterworks Authority, the Consolidated

1 Commission on Utilities (CCU) and Chamorro Land Trust Commission.
2 GWA and CLTC shall have one hundred eighty (180) days to finalize a
3 compensation agreement.

4 (d) Chamorro Land Trust Commission immediately grants right of
5 entry for GWA to complete the required geotechnical survey, topographic
6 survey, archeological studies, and other required testing and studies to initiate
7 the design for the construction of the detention basin and construction of new
8 water reservoirs while both parties are finalizing compensation and the deed
9 is recorded.

10 **Section 3. Zoning Designation.** Lot No. 5075-REM-A NEW-1,
11 municipality of *Tamuning*, shall be rezoned from a Commercial Zone (C) to a Public
12 Facility Zone (PF) pursuant to 21 GCA, Chapter 61, § 61313.

13 **Section 4. Reversionary Clause Upon Inaction.** The Guam Waterworks
14 Authority shall begin construction of the detention basin and new water reservoirs
15 within five (5) years from the date of the enactment of this Act. In the event, the
16 Guam Waterworks Authority does not begin construction of the detention basin
17 within the stipulated period, without notice to the Chamorro Land Trust
18 Commission, or defaults on the compensation agreement, the property shall revert
19 to the Chamorro Land Trust Commission.

20 **Section 5. Effective Date.** This Act shall take effect upon its enactment.

21 **Section 6. Severability.** If any provision of this law or its application to
22 any person or circumstance is found to be invalid or contrary to law, such invalidity
23 shall not affect other provisions or applications of this law, which can be given effect
24 without the invalid provisions or applications and to this end the provisions of this
25 law are severable.

1
2 **WHEREAS**, the Chamorro Land Trust Commission has also approved the Right of
3 Entry as an interim measure to allow GWA to access the properties to conduct required studies,
4 surveys and necessary actions to begin the design of the required requirement for the water
5 reservoirs (Attachment B); and
6
7

8
9 **WHEREAS**, GWA and CLTC have developed draft legislation to acquire the properties
10 to meet the needs of GWA. Upon passage of the law, GWA and CLTC will develop a
11 reasonable compensation package for the acquired properties. Due to the time constraints
12 imposed by the Court Order to complete the project, GWA and CLTC have agreed on the basic
13 terms of the transfer to meet the needs and mandates of both parties, and have committed to
14 finalize the terms of compensation to the Chamorro Land Trust within one hundred eighty (180)
15 days of the enactment of the proposed legislation.
16
17
18
19
20

21 **NOW BE IT THEREFORE RESOLVED**, the Consolidated Commission on Utilities
22 does hereby approve and authorize the following:

23 **Section 1.** The foregoing recitals hereto are hereby ratified, confirmed, and
24 incorporated herein by reference.

25 **Section 2.** The Consolidated Commission on Utilities approves the following attached
26 draft bills:

27 a) AN ACT TO TRANSFER A PORTION OF LOT NO. 5075-REM-A
28 NEW-1, MUNICIPALITY OF TAMUNING WITH AN AREA OF
29 5,686± SQUARE METERS FROM THE CHAMORRO LAND TRUST
30 INVENTORY AND TO THE GUAM WATERWORKS AUTHORITY
31 FOR THE PURPOSE OF REPLACING THE EXISTING WATER
32 RESERVIOR (TANK) AND CONSTRUCTING AN ADDITIONAL

1
2
3
4
5
6
7
8
9
10
11
12
13
14
15
16
17
18
19
20
21
22
23
24
25
26
27
28
29
30
31
32

WATER RESERVIOR TO COMPLY WITH THE UNITED STATES ENVIRONMENTAL PROTECTION AGENCY 2011 COURT ORDER. (Attachment C)

b) AN ACT TO TRANSFER A PORTION OF LOT NO. 470-R3, MUNICIPALITY OF SANTA RITA WITH AN AREA OF 2855± SQUARE METERS FROM THE CHAMORRO LAND TRUST INVENTORY TO THE GUAM WATERWORKS AUTHORITY FOR THE PURPOSE OF CONSTRUCTING A STORM WATER RETENTION BASIN AND RECONSTRUCTING A WATER RESERVOIR TO COMPLY WITH THE UNITED STATES ENVIRONMENTAL PROTECTION AGENCY 2011 COURT ORDER. (Attachment D)

c) AN ACT TO TRANSFER A PORTION OF LOT NO. 10164-1, MUNICIPALITY OF DEDEDO WITH AN AREA OF 1852± SQUARE METERS FROM THE CHAMORRO LAND TRUST INVENTORY AND TO THE GUAM WATERWORKS AUTHORITY FOR THE PURPOSE OF CONSTRUCTING A FUTURE WATER RESERVIOR (TANK) AND RELOCATING A PUMP STATION AS PART OF THE COMPLIANCE ACTIONS REQUIRED TO MEET THE UNITED STATES ENVIRONMENTAL PROTECTION AGENCY 2011 COURT ORDER. (Attachment E)

1 **RESOLVED**, that the Chairman certified and the Board Secretary attests to the adoption of
2 this Resolution.

3
4 **DULY AND REGULARLY ADOPTED**, this 26th day of April 2016.

5
6 Certified by:

7 J. T. Duenas
8 **JOSEPH T. DUENAS**
9 Chairperson

10 Attested by:


11 J. George Bamba
12 **J. GEORGE BAMBA**
13 Secretary

14 I, J. George Bamba, Board Secretary of the Consolidated Commission on Utilities, as
15 evidenced by my signature above do hereby certify as follows:

16 The foregoing is a full, true and accurate copy of the resolution duly adopted at a regular
17 meeting by the members of the Guam Consolidated Commission on Utilities, duly and
18 legally held at a place properly noticed and advertised at which meeting a quorum was
19 present and the members who were present voted as follows:

20
21
22
23
24
25
26
27
28
29
30
31
32
33
34
35
36
37
38
39
40
41
42
43
44
45
46
47
48
49
50
51
52
53
54
55
56
57
58
59
60
61
62
63
64
65
66
67
68
69
70
71
72
73
74
75
76
77
78
79
80
81
82
83
84
85
86
87
88
89
90
91
92
93
94
95
96
97
98
99
100
101
102
103
104
105
106
107
108
109
110
111
112
113
114
115
116
117
118
119
120
121
122
123
124
125
126
127
128
129
130
131
132
133
134
135
136
137
138
139
140
141
142
143
144
145
146
147
148
149
150
151
152
153
154
155
156
157
158
159
160
161
162
163
164
165
166
167
168
169
170
171
172
173
174
175
176
177
178
179
180
181
182
183
184
185
186
187
188
189
190
191
192
193
194
195
196
197
198
199
200
201
202
203
204
205
206
207
208
209
210
211
212
213
214
215
216
217
218
219
220
221
222
223
224
225
226
227
228
229
230
231
232
233
234
235
236
237
238
239
240
241
242
243
244
245
246
247
248
249
250
251
252
253
254
255
256
257
258
259
260
261
262
263
264
265
266
267
268
269
270
271
272
273
274
275
276
277
278
279
280
281
282
283
284
285
286
287
288
289
290
291
292
293
294
295
296
297
298
299
300
301
302
303
304
305
306
307
308
309
310
311
312
313
314
315
316
317
318
319
320
321
322
323
324
325
326
327
328
329
330
331
332
333
334
335
336
337
338
339
340
341
342
343
344
345
346
347
348
349
350
351
352
353
354
355
356
357
358
359
360
361
362
363
364
365
366
367
368
369
370
371
372
373
374
375
376
377
378
379
380
381
382
383
384
385
386
387
388
389
390
391
392
393
394
395
396
397
398
399
400
401
402
403
404
405
406
407
408
409
410
411
412
413
414
415
416
417
418
419
420
421
422
423
424
425
426
427
428
429
430
431
432
433
434
435
436
437
438
439
440
441
442
443
444
445
446
447
448
449
450
451
452
453
454
455
456
457
458
459
460
461
462
463
464
465
466
467
468
469
470
471
472
473
474
475
476
477
478
479
480
481
482
483
484
485
486
487
488
489
490
491
492
493
494
495
496
497
498
499
500
501
502
503
504
505
506
507
508
509
510
511
512
513
514
515
516
517
518
519
520
521
522
523
524
525
526
527
528
529
530
531
532
533
534
535
536
537
538
539
540
541
542
543
544
545
546
547
548
549
550
551
552
553
554
555
556
557
558
559
560
561
562
563
564
565
566
567
568
569
570
571
572
573
574
575
576
577
578
579
580
581
582
583
584
585
586
587
588
589
590
591
592
593
594
595
596
597
598
599
600
601
602
603
604
605
606
607
608
609
610
611
612
613
614
615
616
617
618
619
620
621
622
623
624
625
626
627
628
629
630
631
632
633
634
635
636
637
638
639
640
641
642
643
644
645
646
647
648
649
650
651
652
653
654
655
656
657
658
659
660
661
662
663
664
665
666
667
668
669
670
671
672
673
674
675
676
677
678
679
680
681
682
683
684
685
686
687
688
689
690
691
692
693
694
695
696
697
698
699
700
701
702
703
704
705
706
707
708
709
710
711
712
713
714
715
716
717
718
719
720
721
722
723
724
725
726
727
728
729
730
731
732
733
734
735
736
737
738
739
740
741
742
743
744
745
746
747
748
749
750
751
752
753
754
755
756
757
758
759
760
761
762
763
764
765
766
767
768
769
770
771
772
773
774
775
776
777
778
779
780
781
782
783
784
785
786
787
788
789
790
791
792
793
794
795
796
797
798
799
800
801
802
803
804
805
806
807
808
809
810
811
812
813
814
815
816
817
818
819
820
821
822
823
824
825
826
827
828
829
830
831
832
833
834
835
836
837
838
839
840
841
842
843
844
845
846
847
848
849
850
851
852
853
854
855
856
857
858
859
860
861
862
863
864
865
866
867
868
869
870
871
872
873
874
875
876
877
878
879
880
881
882
883
884
885
886
887
888
889
890
891
892
893
894
895
896
897
898
899
900
901
902
903
904
905
906
907
908
909
910
911
912
913
914
915
916
917
918
919
920
921
922
923
924
925
926
927
928
929
930
931
932
933
934
935
936
937
938
939
940
941
942
943
944
945
946
947
948
949
950
951
952
953
954
955
956
957
958
959
960
961
962
963
964
965
966
967
968
969
970
971
972
973
974
975
976
977
978
979
980
981
982
983
984
985
986
987
988
989
990
991
992
993
994
995
996
997
998
999
1000

AYES:	<u>5</u>
NAYS:	<u>0</u>
ABSTENTIONS:	<u>0</u>
ABSENT:	<u>0</u>





**CHAMORRO LAND TRUST COMMISSION
RESOLUTION NO. 2016-02**

***Declaration and Designation of Land
for Guam Waterworks Authority Infrastructure Development***

WHEREAS, the Chamorro Land Trust Commission (*hereafter CLTC*), in accordance with Title 21, Section 75105, declares the need to make land available for Guam Waterworks Authority (GWA) infrastructure development;

WHEREAS, the CLTC board of commissioners recognizes GWA's need for additional land for infrastructure development is in the public interest and an immediate necessity;

WHEREAS, the CLTC board of commissioners recognize and acknowledge GWA's immediate need to prepare the desired land and authorize the execution of a "Grant of Right-Of-Way" until law is enacted to assign the property to GWA;

WHEREAS, the CLTC board of commissioners require the land assignment be compensated at a rate and/or process to be determined at a later date to be set in the law assigning the property to GWA;

WHEREAS, on March 17, 2016, the CLTC board of commissioners at their regularly scheduled meeting, Tamuning, Guam, reviewed and approved by a motion to designate as available the proposed land as necessary for the public good to be assigned to the Guam Waterworks Authority by legislative action:

Proposed Lot 5075-REM-A NEW 1, Municipality of Tamuning, consisting of 5,686± square meters, as shown on the proposed Parceling Survey Map, L.M. No. 057FY2016, prepared by Guam Surveyor, LLC, Dennis S. Balagtas, P.L.S. #75, shown in Exhibit "A", currently zoned Residential Multi-Family Dwelling (R2).

NOW THEREFORE BE IT RESOLVED,

1. The Chamorro Land Trust Commission Board of Commissioners approves the listed land and declares this land to be available and designated property for the Guam Waterworks Authority infrastructure development who will be fully responsible for any and all land surveys and land registration, as necessary;
2. The Chamorro Land Trust Commission authorizes the execution of a "Right of Entry Agreement" for the designated property identified above to the Guam Waterworks Authority; and
3. The Chamorro Land Trust Commission Board of Commissioners transmits this Resolution to / *Liheslaturan Guahan* with its recommendation to include the designated property in legislation to assign it to the Guam Waterworks Authority with compensation to be determined within a specified period listed in the enacted law.

DULY AND REGULARLY ADOPTED BY THE CHAMORRO LAND TRUST COMMISSION THIS 17TH DAY OF MARCH 2016.

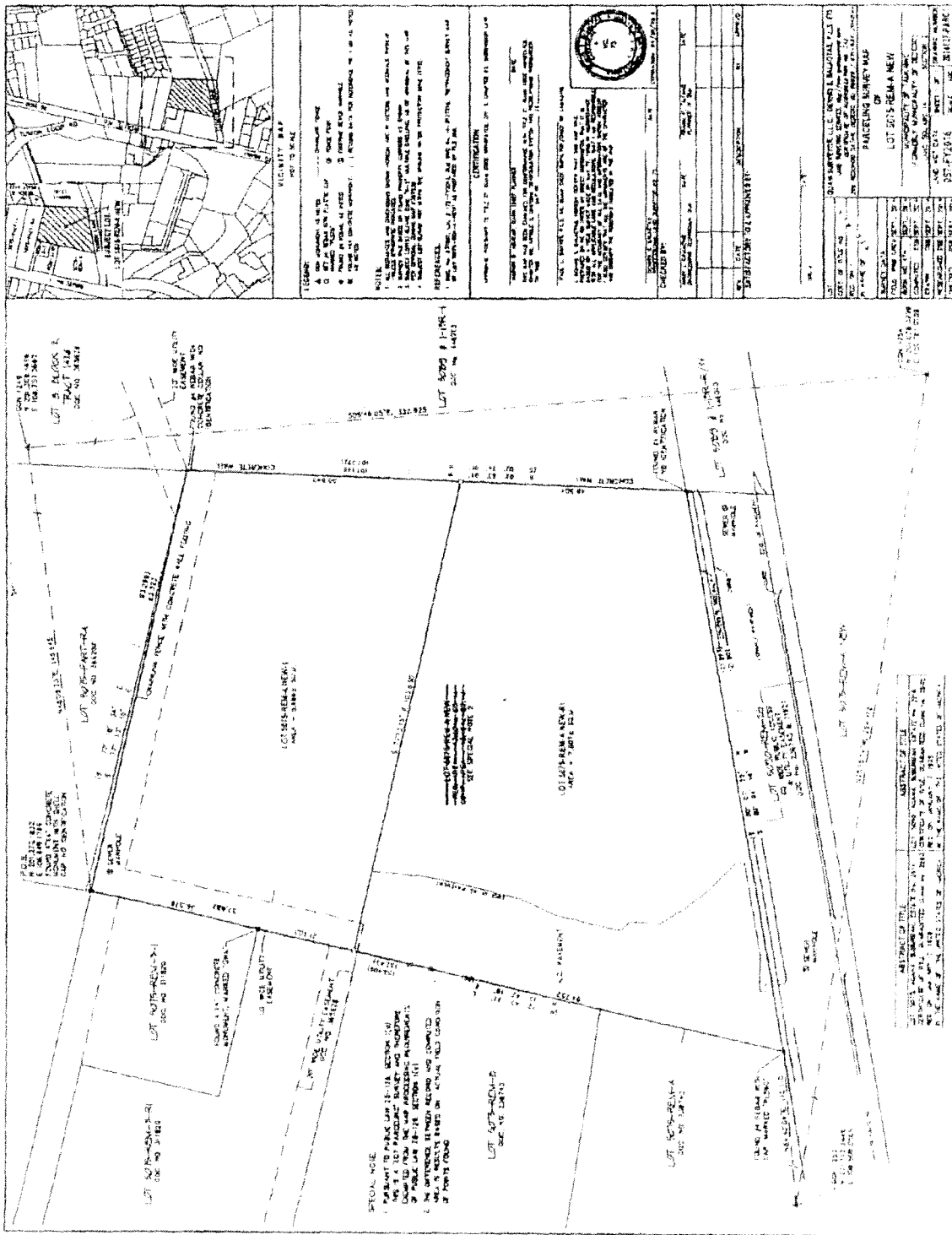
PASCUAL A. SABLAN, Chairman
Chamorro Land Trust Commission

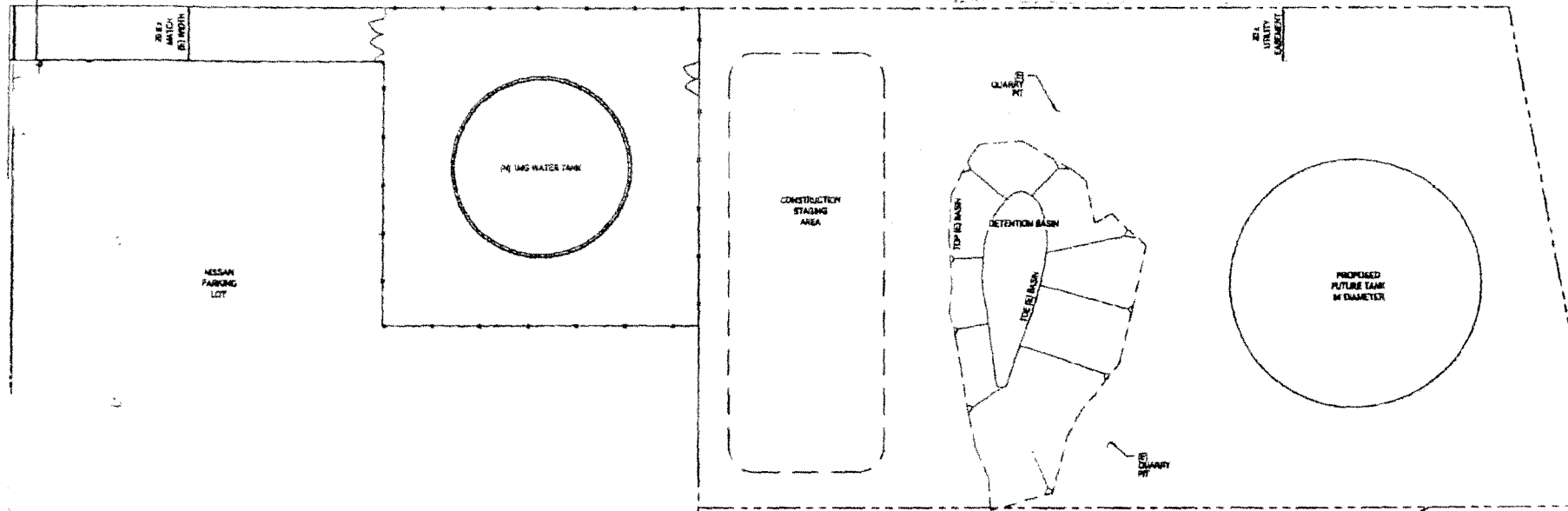
Date: 4/21/16

MICHAEL J.B. BORJA, Administrative Director
Chamorro Land Trust Commission

Date: 4/21/16

EXHIBIT "A"





LOT 5075 REM-B
(EASTWEST RENTAL)

PROPOSED PROPERTY LINE


GUAM WATERWORKS AUTHORITY



GWA Inc.
665 B. Highway, Chamorro Drive, Suite 200
Chamorro, P.O. Box 1000
T. 671-472-6766, F. 671-471-8333
E. gwa@gwa.guam.gov, W. www.gwa.guam.gov

Drawn: GCL/MLC
Checked: DC
Checked: AL
Date: 11-20

Designed: BH
Checked: AL

Client: GUAM WATERWORKS AUTHORITY
Project: GWA CENTRAL GUAM RESERVOIRS DESIGN
Title: SITE LAYOUT PLAN
Contract No: 8411-830-500
Revision No:
Approved By: AJMD D
Drawing No: **FIG-1**

Scale: 1"=20'

This Drawing and/or its use is an unclassified public document and should not be disseminated to the public.